





Wentworth Local Environmental Plan 2011

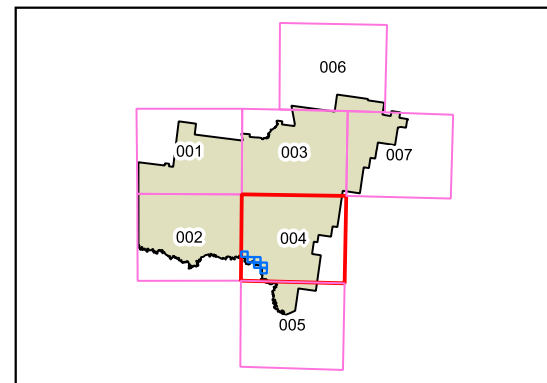
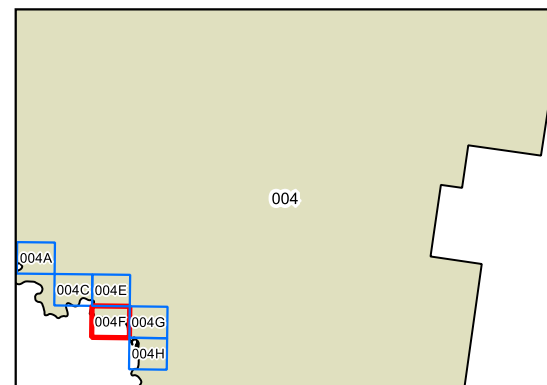
Additional Permitted Uses Map Sheet APU_004F

Additional Permitted Uses

 Refer to Schedule 1

Cadastre

 Cadastre 06/12/2010 Land and Property Information (LPI)



200 0 200 400 600 m

Scale 1:20,000 @ A3

Projection GDA 1994
MGA Zone 54

Map identification number:

8200_COM_APU_004F_020_20150827

